

434

Route Guide & Hazard Awareness

***COULSDON, RIDGEMOUNT AVE - WOODCOTE VALLEY ROAD
PURLEY CROSS - KENLEY - WHYTELEAFE SOUTH***



GRAB YOUR MAP

ASK AT THE FRONT COUNTER

CHANGEOVER | PURLEY CROSS

Changeovers will take place on Purley Road or Tesco Access Road.

Always communicate in advance with iBus if you are late for any reason.



+5:00

NO MORE THAN 5 MINS LATE IF POSSIBLE



-2:00

NO MORE THAN 2 MINS EARLY AT ANYTIME

Route 434 is a low frequency route. In terms of our performance, it is very important that you are no more than 2 minutes early at any time and when possible, no more than 5 minutes late.

IMPORTANT: Please do your utmost to keep your bus within this 7 minute window unless prevented by traffic or other circumstances beyond your control. A few seconds make a big difference to our performance.

CONTENTS

LIGHT RUN 434 MAP

Between
Beddington Lane
and Purley Way.

3

LIGHT RUN 434 MAP

Between
Woodcote Valley
Road and Kenley,

4

LIGHT RUN 434 MAP

Between
Coulsdon and
Woodcote Valley
Road.

5

LIGHT RUN 434 MAP

Between Kenley
and Whyteleafe
South.

6

RUNNING LIGHT

To and from
Whyteleafe
South.

7

RUNNING LIGHT

To and from
Coulsdon,
Ridgemount
Avenue.

8

IN SERVICE

Route guide
from Coulsdon,
Ridgemount Ave
to Whyteleafe
South.

9

IN SERVICE

Route guide
from Whyteleafe
South to
Ridgemount
Avenue.

10

COULSDON RIDGEMOUNT AVENUE

Terminus point
and map.

11

COULSDON LION GREEN ROAD

Curtailed point
and map.

12

PURLEY CROSS

Curtailed point
and map.

13

PURLEY CROSS TESCO

Turning point
and map.

14

PURLEY CROSS

Turning point
and map.

15

WHYTELEAFE STATION

Terminus point
and map.

16

WHYTELEAFE SOUTH

Curtailed point
and map.

17

LOCAL HAZARDS

Hazards to be
aware of and
other points to
note.

18

LOCAL HAZARDS

Hazards to be
aware of and
other points to
note.

19

LOCAL HAZARDS

Hazards to be
aware of and
other points to
note.

20

AT THE GARAGE

General
information and
safety at the
garage.

21

CODES & PROCEDURES

Facility codes,
curtailed aabr
& emergency radio
procedure.

22

ROUTE 434 MAP




BEDDINGTON LANE AND PURLEY WAY

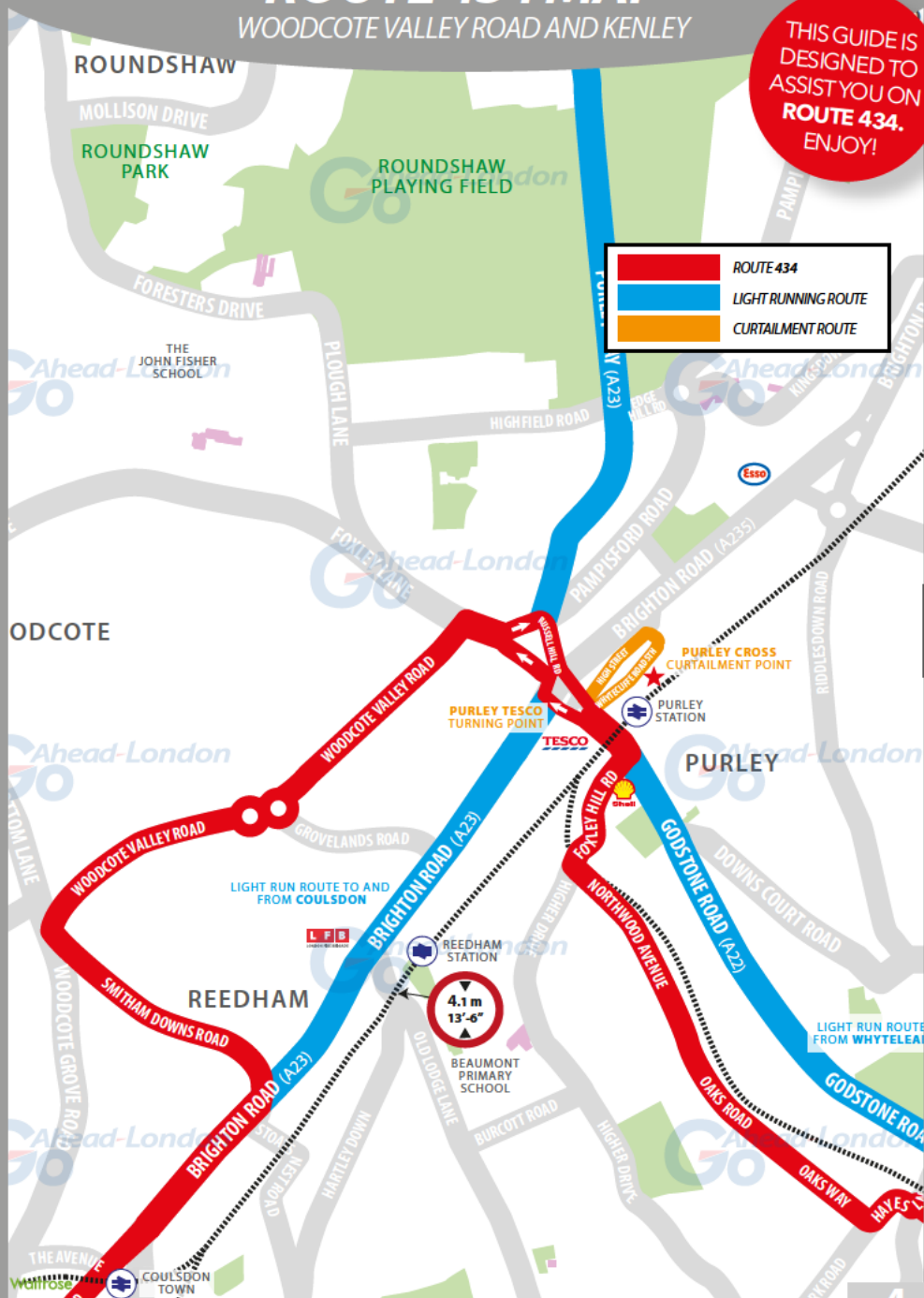


ROUTE 434 MAP

WOODCOTE VALLEY ROAD AND KENLEY

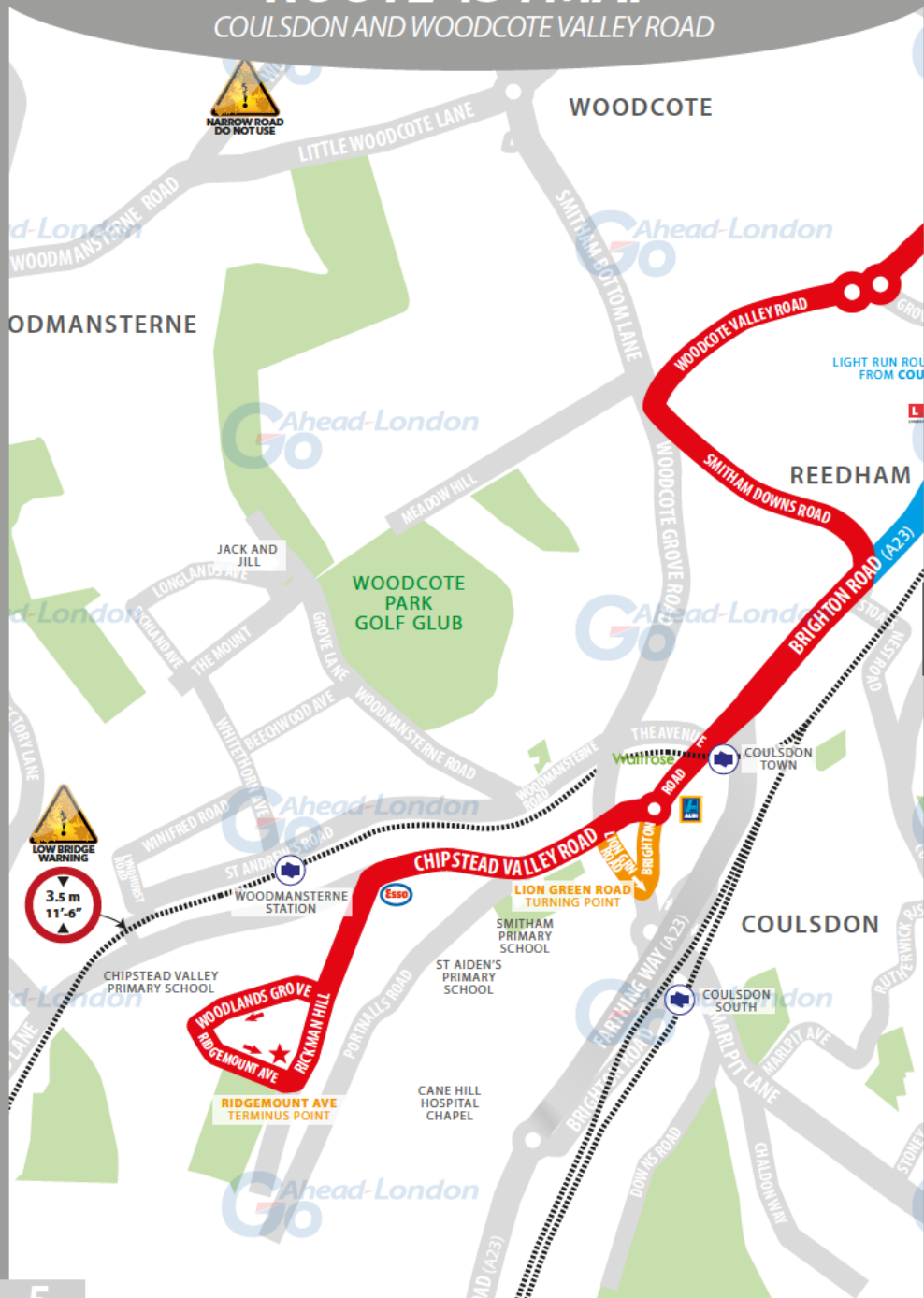
THIS GUIDE IS
DESIGNED TO
ASSIST YOU ON
ROUTE 434.
ENJOY!

	ROUTE 434
	LIGHT RUNNING ROUTE
	CURTALMENT ROUTE



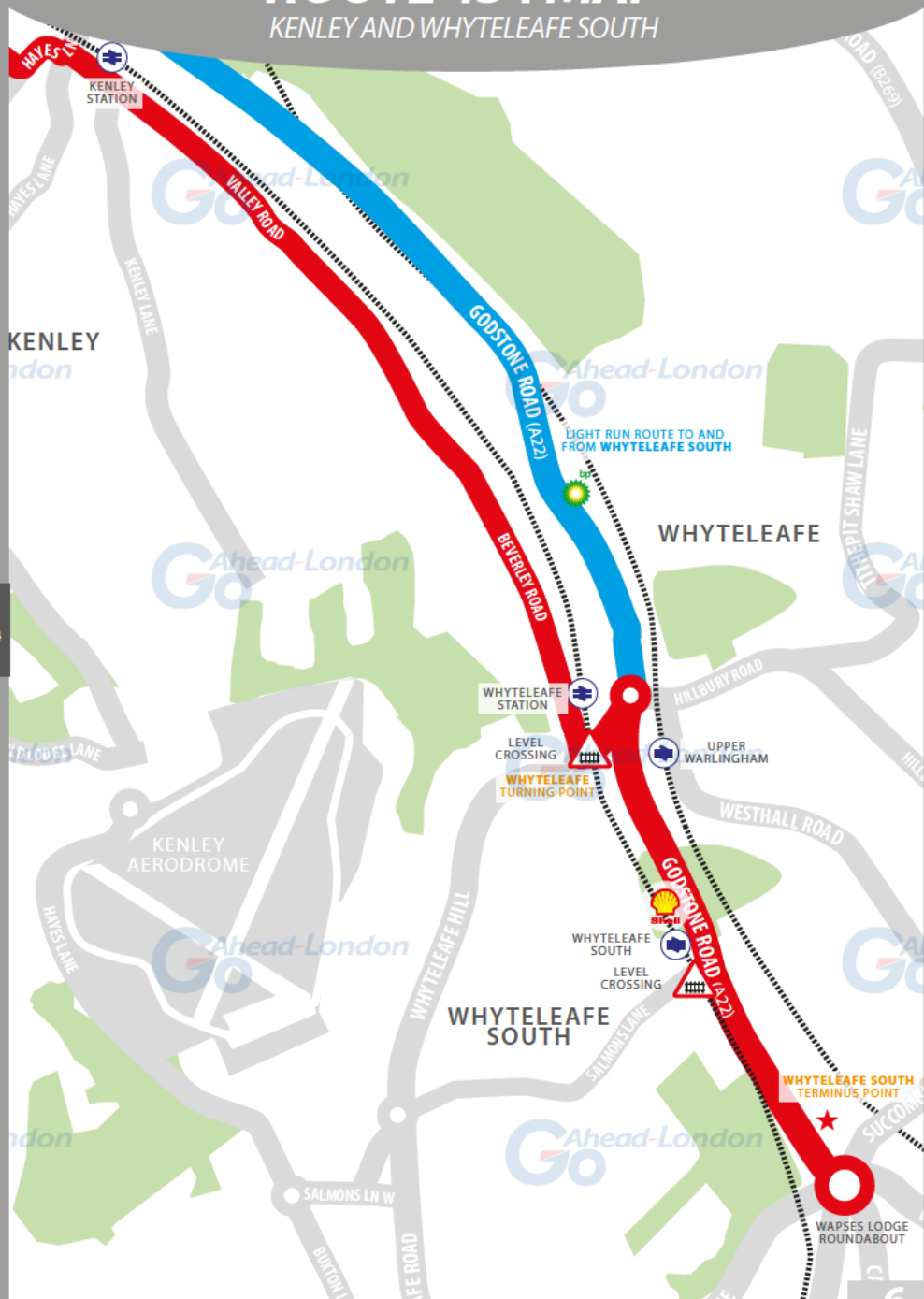
ROUTE 434 MAP

COULSDON AND WOODCOTE VALLEY ROAD



ROUTE 434 MAP

KENLEY AND WHYTELEAFE SOUTH



GO TO PAGE 4

RUNNING LIGHT

RUNNING OUT OF SERVICE

IMPORTANT
LOG OFF IBUS
IMMEDIATELY
IF RUNNING
LIGHT

TO WHYTELEAFE SOUTH WAPSES LODGE

- From **Croydon garage**, turn right onto Beddington Lane **B272**
- At roundabout, take 2nd exit onto Coomber Way
- At roundabout, take 1st exit onto Ampere Way
- At 2nd roundabout, take 1st exit onto Ampere Way
- Keep right and exit onto slip road to Purley Way (southbound)
- Continue ahead on Purley Way **A23**
- At Purley Way Fiveways junction, continue ahead **A23**
- At traffic light, continue ahead onto Russell Hill Road **A23**
- At traffic light, continue ahead onto Brighton Road **A23**
- Keep left on A22 lane and continue ahead onto Purley Road **A23**
- Continue ahead onto Godstone Road **A22**
- At roundabout, take 2nd exit onto Godstone Road **A22**
- Continue ahead on Godstone Road to Wapses Lodge to **stand**

FROM WHYTELEAFE SOUTH WAPSES LODGE

- At **stand**, continue ahead **A22**
- At Wapses Lodge roundabout, take 6th exit back onto Godstone Road **A22**
- Continue ahead on Godstone Road **A22**
- At roundabout, take 2nd exit onto Godstone Road **A22**
- Continue ahead onto Purley Road and keep right **A22**
- On one-way system, turn right onto Brighton Road **A23**
- At traffic light, turn left onto Banstead Road **A23**
- Keep right and at traffic light, turn right onto Foxley Lane **A23**
- Keep left and turn left onto Purley Way **A23**
- At Purley Way Fiveways junction, continue ahead **A23**
- Keep left and take the slip road towards Ampere Way (southbound)
- At elongated roundabout take 2nd exit onto Ampere Way
- At roundabout, take 2nd exit onto Coomber Way
- At roundabout, take 1st exit onto Coomber Way
- At roundabout, take 1st exit onto Beddington Lane **B272**
- Turn left into **Croydon garage**

RUNNING LIGHT

RUNNING OUT OF SERVICE

IMPORTANT
LOG OFF IBUS
IMMEDIATELY
IF RUNNING
LIGHT

TO COULSDON RIDGEMOUNT AVENUE

- From **Croydon garage**, turn right onto Beddington Lane **B272**
- At roundabout, take 2nd exit onto Coomber Way
- At roundabout, take 1st exit onto Ampere Way
- At 2nd roundabout, take 1st exit onto Ampere Way
- Keep right and exit onto slip road to Purley Way (southbound)
- Continue ahead on Purley Way **A23**
- At Purley Way Fiveways junction, continue ahead **A23**
- At traffic light, continue ahead onto Russell Hill Road **A23**
- At traffic light, continue ahead onto Brighton Road **A23**
- Keep right on A23 lane and turn right onto one-way system **A23**
- Keep left and turn left onto Brighton Road **A23** (*Tesco on the left*)
- At traffic light before Farthing Way, turn right onto Brighton Road
- At roundabout, take 2nd exit onto Chipstead Valley Road **B2032**
- At traffic light, continue ahead onto Chipstead Valley Road **B2032**
- Turn left onto Rickman Hill and turn right onto Woodlands Grove
- Turn left onto Ridgemount Avenue to **stand**

FROM COULSDON RIDGEMOUNT AVENUE

- At **stand**, continue ahead and turn left onto Rickman Hill
- At junction, turn right onto Chipstead Valley Road **B2032**
- At traffic light, continue ahead onto Chipstead Valley Road **B2032**
- At roundabout, take 1st exit onto Brighton Road
- At traffic light, turn left onto Brighton Road **A23**
- Continue ahead on Brighton Road **A23**
- At traffic light, turn left onto Banstead Road **A23**
- Keep right and at traffic light, turn right onto Foxley Lane **A23**
- Keep left and turn left onto Purley Way **A23**
- At Purley Way Fiveways junction, continue ahead **A23**
- Keep left and take the slip road towards Ampere Way (southbound)
- At elongated roundabout take 2nd exit onto Ampere Way
- At roundabout, take 2nd exit onto Coomber Way
- At roundabout, take 1st exit onto Coomber Way
- At roundabout, take 1st exit onto Beddington Lane **B272**
- Turn left into **Croydon garage**

ROUTE DIRECTIONS

RUNNING IN SERVICE

NEVER
DIVERT OFF
LINE OF ROUTE
UNLESS ADVISED
BY IBUS

TO WHYTELEAFE SOUTH WAPSES LODGE

- At **stand**, continue ahead and turn left onto Rickman Hill
- At junction, turn right onto Chipstead Valley Road **B2032**
- At traffic light, continue ahead onto Chipstead Valley Road **B2032**
- At roundabout, take 1st exit onto Brighton Road
- At traffic light, turn left onto Brighton Road **A23**
- Continue ahead on Brighton Road **A23**
- Turn left onto Smitham Downs Road
- At junction, turn right onto Woodcote Grove Road/Smitham Bottom Lane
- Turn right onto Woodcote Valley Road
- Take 1st exit over both mini-roundabouts onto Woodcote Valley Road
- At junction, turn right onto Foxley Lane **A2022**
- Keep right and at traffic light, follow one-way system onto Foxley Lane **A23**
- Keep right and turn right onto Russell Hill Road **A23**
- At traffic light, continue ahead onto Brighton Road **A23**
- Keep left on A22 lane and continue ahead onto Purley Road **A23**
- Continue ahead onto Godstone Road **A22**
- After railway bridge, turn right onto Foxley Hill Road (*Shell petrol station*)
- At roundabout, take 2nd exit onto Higher Drive
- Turn left onto Northwood Avenue
- Continue ahead onto Oaks Road
- Continue ahead onto Oaks Way
- At junction, turn left onto Park Road
- At junction, turn left onto Hayes Lane
- Turn right onto Kenley Lane (before Kenley Station railway bridge)
- Continue ahead onto Valley Road
- Continue ahead onto Beverley Road
- Continue ahead onto Hornchurch Hill
- At junction, turn left onto Whyteleafe Hill (*continue over level crossing*)
- At roundabout, take 3rd exit onto Godstone Road
- Continue ahead on Godstone Road to Wapses Lodge to **stand**

ROUTE DIRECTIONS

RUNNING IN SERVICE

IMPORTANT
PLEASE ENSURE
YOU USE YOUR
RIBAS KEY ON
EVERY TRIP

TO COULSDON RIDGEMOUNT AVENUE

- At **stand**, continue ahead **A22**
- At Wapses Lodge roundabout, take 6th exit back onto Godstone Road **A22**
- Continue ahead on Godstone Road **A22**
- At roundabout, take 1st exit onto Whyteleafe Hill (*continue over level crossing*)
- Turn right onto Hornchurch Hill
- Continue ahead onto Beverley Road
- Continue ahead onto Valley Road
- Continue ahead onto Kenley Lane
- At junction, turn left onto Hayes Lane (*Kenley Station on right*)
- Turn right onto Park Road
- Turn right onto Oaks Way
- Continue ahead onto Oaks Road
- Continue ahead onto Northwood Avenue
- At junction, turn right onto Higher Drive
- At roundabout, take 2nd exit onto Foxley Hill Road
- At junction, turn left onto Godstone Road **A22** (*Shell petrol station on right*)
- Continue ahead onto Purley Road and keep right **A22**
- On one-way system, turn right onto Brighton Road **A23**
- At traffic light, turn left onto Banstead Road **A23**
- Keep left and continue onto Foxley Lane **A2022**
- Turn left onto Woodcote Valley Road
- Take 2nd exit over both mini-roundabouts onto Woodcote Valley Road
- At junction, turn left onto Woodcote Grove Road/Smitham Bottom Lane
- Turn left onto Smitham Downs Road
- At junction, turn right onto Brighton Road **A23**
- At traffic light before Farthing Way, turn right onto Brighton Road
- At roundabout, take 2nd exit onto Chipstead Valley Road **B2032**
- At traffic light, continue ahead onto Chipstead Valley Road **B2032**
- Turn left onto Rickman Hill and turn right onto Woodlands Grove
- Turn left onto Ridgemount Avenue to **stand**

COULSDON

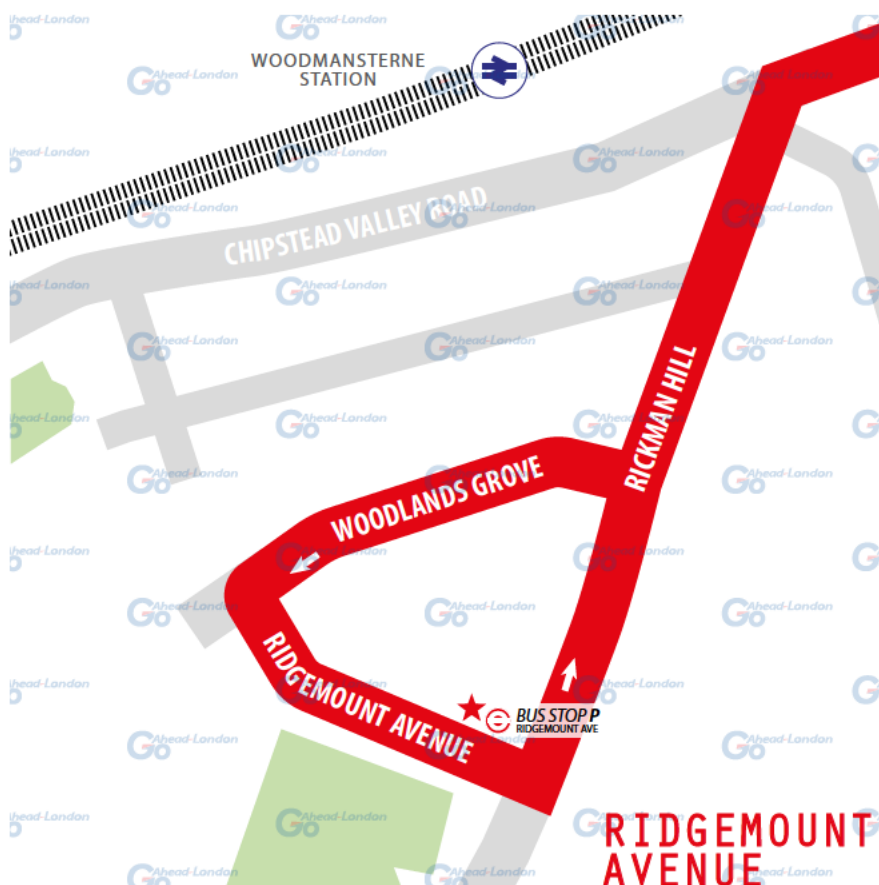
TERMINUS POINT

SWITCH THE
ENGINE OFF
WHILST AT THE
STAND

From Whyteleafe South. Proceed from Ridgemount Avenue direct to stand. Set down on Ridgemount Ave at **BUS STOP RIDGEMOUNT AVE**.

Towards Whyteleafe South. Depart to Ridgemount Avenue. Pick up on Ridgemount Avenue at **BUS STOP RIDGEMOUNT AVE**.

Public stand for one bus on the north side of Ridgemount Avenue on the west of the junction with Rickman Hill. No more than 1 bus on Route 434 should be scheduled to stand at any one time. **DRIVER'S MUST SWITCH OFF ENGINES AT STAND.** Blind display: **COULSDON, RIDGEMOUNT AVENUE.**



COULSDON

CURTALMENT POINT

TURNING POINT ONLY.
BUSES MUST NOT STAND.

From Whyteleafe South. Proceed from Chipstead Valley Road via Lion Green Road and Brighton Road to stand. Set down on Chipstead Valley Road at **BUS STOP H**.

Towards Whyteleafe South. Depart to Brighton Road. Pick up on Brighton Road at **BUS STOP C**.

From Coulsdon. Proceed from Chipstead Valley Road via Lion Green Road and Brighton Road to stand. Set down on Chipstead Valley Road at **BUS STOP H**.

Towards Coulsdon. Depart via Brighton Road to Chipstead Valley Road. Pick up on Chipstead Valley Road at **BUS STOP H**.

Public stand for one bus on west side of Brighton Road, north of the centre of Lion Green Road. **Blind display: COULSDON.**



PURLEY CROSS

CURTAILMENT POINT

PLEASE CHECK
TRIP NUMBER
ON ETM BEFORE
DEPARTING

From Whyteleafe South. Proceed from Banstead Road via Foxley Lane, Russell Hill Road, Brighton Road, Purley Road, High Street and Whytecliffe Road South stand. Set down on Banstead Road at **BUS STOP Y.**

Towards Whyteleafe South. Depart via Brighton Road, Purley Cross, Brighton Road to Purley Road. Pick up on Purley Road at **BUS STOP M.**

From Coulsdon. Proceed from Foxley Lane via Russell Hill Road, Brighton Road, Purley Road, High Street and Whytecliffe Road South stand. Set down on Foxley Lane at **BUS STOP A.**

Towards Coulsdon. Depart via Brighton Road, Purley Cross and Purley Road to Tesco Access Road. Pick up on Tesco Access Road at **BUS STOP P.**

Public stand on east side of Whytecliffe Rd Sth. No more than 1 bus on Route 434 should be scheduled to stand at any one time. **Blind display: PURLEY.**



**PURLEY
CROSS**

PURLEY TESCO

TURNING POINT

TURNING POINT ONLY.
BUSES MUST NOT STAND.

From Whyteleafe South. Proceed from Tesco Access Road via Purley Rd and Purley Cross. Set down on Tesco Access Road at **BUS STOP P.**

Towards Whyteleafe South. Depart to Purley Road.
Pick up on Purley Road at **BUS STOP M.**

Turning point only - buses must not stand.

Blind display: **PURLEY.**



PURLEY CROSS

TURNING POINT

TURNING POINT ONLY.
BUSES MUST NOT STAND.

From Coulsdon. Proceed from Purley Road departing to Tesco Access Road. Set down on Purley Road at **BUS STOP M.**

Towards Coulsdon. Depart via Brighton Road, Purley Cross and Purley Road to Tesco Access Road. Pick up on Tesco Access Road at **BUS STOP P.**

Turning point only - buses must not stand. **Blind display: PURLEY.**



WHYTELEAFE

TURNING POINT

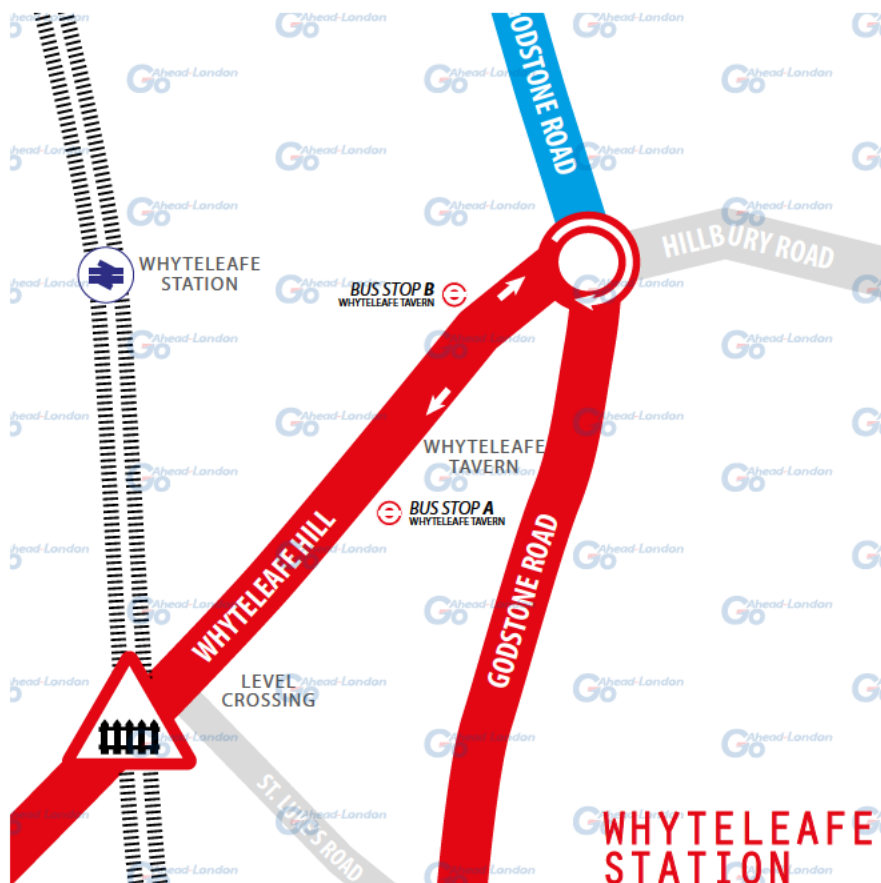
PLEASE CHECK
TRIP NUMBER
ON ETM BEFORE
DEPARTING

From Coulsdon. Proceed from Whyteleafe Hill, Godstone Road.
Set down on Whyteleafe Hill at **BUS STOP B.**

Towards Coulsdon. Depart to Whyteleafe Hill.
Pick up on Whyteleafe Hill at **BUS STOP A.**

Turning point only - buses must not stand.

Blind display: **WHYTELEAFE.**



WHYTELEAFE
STATION

WHYTELEAFE SOUTH

TERMINUS POINT

PLEASE CHECK
TRIP NUMBER
ON ETM BEFORE
DEPARTING

From Coulsdon. Proceed from Godstone Road direct to stand.

Set down on Godstone Road at **BUS STOP WAPSES LODGE ROUNDABOUT.**

Towards Coulsdon. Depart via Godstone Road and Wapses Lodge roundabout to Godstone Road. Pick up on Godstone Road at **BUS STOP WELL FARM ROAD.**

Public stand for one bus on east side of Godstone Road, between Court Bushes Road and Wapses Lodge Roundabout. **Blind display: WHYTELEAFE SOUTH.**



LOCAL HAZARDS & POINTS TO NOTE

FULL RISK ASSESSMENT VIEWABLE UPON REQUEST



PARKED VEHICLES | RIDGEMOUNT AVENUE

Ensure that there is enough space to turn left through the parked cars. If the cars are parked too close, please call code blue to CentreComm to inform them the road is blocked. Also inform your iBus controller.

RISK OF GROUNDING | RICKMAN HILL/WOODLANDS AVE

Take right hand turn at lowest possible speed due to adverse camber. Serious risk of grounding on front and rear of bus.

PARKED CARS ON BOTH SIDES | RICKMAN HILL

Ensure that there is enough road space to proceed. If not, please call Code Blue to CentreComm to inform them the road is blocked. Also inform your iBus controller.

CENTRE RESERVATION | RICKMAN HILL/CHIPSTEAD VAL RD

Take care when manoeuvring at this junction. When turning right, be aware of the central reservation. Also there are bollards on the pavement on the nearside.

PEDESTRIAN AREA | COULSDON TOWN CENTRE

Drive slowly and be careful of pedestrians stepping into path of bus.

QUEUEING TRAFFIC | ALDI SUPERMARKET AREA

Additional exit on roundabout, be aware of queueing traffic.

POORLY MARKED ROUNDABOUT | BRIGHTON ROAD

Take extra care whilst using this roundabout as layout visibility is poor. Be aware of cars approaching from your right. Also take extra care as delivery lorries often park on the roundabout.

CYCLE LANES | BRIGHTON ROAD

Be aware of cyclists in cycle lane especially during peak periods.

RIGHT TURN | SMITHAM DOWNS RD/BRIGHTON RD

When heading towards Coulsdon, take care when turning right onto Brighton Road. Central reservation has high kerbs. There is a zebra crossing immediately after you turn right. Be aware of pedestrians waiting to cross.

LOCAL HAZARDS & POINTS TO NOTE

FULL RISK ASSESSMENT VIEWABLE UPON REQUEST



SHARP LEFT TURN | SMITHAM DOWNS ROAD

Take care when turning onto Smitham Bottom Lane. Please be aware of your tail swing as the central reservation has a high kerb.

20 MPH SPEED LIMIT | SMITHAM DOWNS ROAD

Take care whilst turning right at junction. Be aware of speeding vehicles.

SHARP RIGHT HAND TURN | WOODCOTE VALLEY ROAD

Be aware of raised kerb and road camber whilst turning right. Ensure the road is clear ahead when turning right. Take extra care when checking to see if road is clear as it is as there is limited visibility on the offside.

CHANGE LANES | FOXLEY LANE/RUSSELL HILL ROAD

Need to change two lanes with limited road space. When travelling towards Whyteleafe ensure that extra care and caution is taken when changing lanes from offside to nearside to serve bus stop. Be aware of vehicles on both sides attempting to overtake.

CONGESTED PEDESTRIAN AREA | PURLEY TOWN CENTRE

Drive at appropriate speed and be careful of pedestrians stepping into path of bus.

RAILINGS ON BOTH SIDES | PURLEY ROAD/TESCO

Take care when pulling into the bus stop at Tesco as there are railings on both side. When departing, ensure your exit is clear and that traffic is not passing on the offside.

RAILINGS CLOSE TO ROAD | GODSTONE RD/FOXLEY HILL

Take care when turning right at this junction. Be aware of railings on the pavement and speed humps on the road.

SHARP LEFT TURN | FOXLEY HILL/GODSTONE RD

When driving towards Coulsdon, be aware of the sharp left turn when heading into Purley. There are railings on pavement when turning left. Also be aware of vehicles turning into Foxley Lane. Be prepared to wait for them to proceed before you do.

LOCAL HAZARDS & POINTS TO NOTE

FULL RISK ASSESSMENT VIEWABLE UPON REQUEST



PARKED CARS | FOXLEY HILL/NORTHWOOD AVE

Be aware of the sharp left turn onto Northwood Avenue. Also take extra care as there may be parked cars close to the corner. Ensure that there is enough road space to proceed. If not please call code blue to CentreComm to inform them the road is blocked. Also inform your iBus controller.

TREES CLOSE TO KERB | VALLEY ROAD

Take care when driving near the kerb as there are trees that are on the edge.

PARKED CARS | NORTHWOOD AVE TO HORNCHURCH HILL

Cars parked on both sides of road. Ensure that there is enough space to pass through the parked cars. If the cars are parked too close please call code blue to CentreComm to inform them the road is blocked. Also inform your iBus controller.

POOR VISIBILITY | HORNCHURCH HILL/WHYTELEAFE HILL

Take extra care when manoeuvring at this junction. Visibility is limited from the offside due to a bend in the road.

RISK OF GROUNDING | WHYTELEAFE LEVEL CROSSING

Approach level crossing at appropriate speed and ensure your exit from the crossing is clear before you cross over the crossing or enter the yellow box.

EVENT OF EMERGENCY | WHYTELEAFE LEVEL CROSSING

If vehicle stalls or is grounded on level crossing, immediately get passengers and yourself off the bus and use emergency telephone by level crossing to inform the railway authorities of the emergency situation.

CYCLE LANE | GODSTONE ROAD AND BUS STAND

Be aware of cyclists in the cycle lane especially in peak periods and be aware of cyclists when pulling left into bus stand.

AT THE GARAGE

GARAGE AND GENERAL SAFETY INFORMATION

BE VISIBLE
**WEAR YOUR
HI-VIS** WITHIN
THE GARAGE

GO SLOW!
MANDATORY
SPEED OF 5 MPH
WITHIN THE
GARAGE

BE NOTICED
HEADLIGHTS
ON AT ALL TIMES
IN THE GARAGE

STICK TO
DESIGNATED
PATHS AND
WALKWAYS

NO EXCUSES
PLEASE ABIDE BY
THE RULES. IT'S
MANDATORY!

BE AWARE.
REPORT ALL
HAZARDS
IMMEDIATELY

REMEMBER
**LOOK OUT
FOR CYCLISTS**
DRIVE SLOWLY

PARK FERRY
VEHICLES WITHIN
DESIGNATED
AREAS

**USE THE
HORN** WHEN
APPROACHING
CORNERS &
REVERSING

ELECTRIC
BUSES ARE
SILENT. BE **EXTRA
CAUTIOUS**

FUEL, OIL &
COOLANT SPILLS
CAN MAKE THE
SURFACE SLIPPERY
BE AWARE

FAMILIARISE
YOURSELF WITH
THE GARAGE
SAFETY CODE



AND THINK FIRST!

OTHER INFORMATION

CODES AND EMERGENCY RADIO PROCEDURES

REMAIN CALM:
GIVE ACCURATE
INFORMATION.
WE'RE HERE
TO ASSIST!

ROUTE 434 | CURTAILMENT ABBREVIATIONS

CRA	Coulsdon, Ridgemount Avenue	CRL	Coulsdon, Red Lion
PX	Purley Cross, Jolly Farmers	PXT	Purley Cross, Tesco
WYS	Whyteleafe Station	WYC	Whyteleafe South

FACILITIES | THROUGHOUT THE ROUTE

Purley Cross (by train station entrance). [REDACTED]

If you urgently need to use a facility, please inform iBus immediately.

CODE RED | EMERGENCY RADIO PROCEDURE

If you require the Emergency Services to attend your vehicle (for example in the event of passenger injury, assault or major RTA), contact CentreComm using the radio's Code Red facility. To call CentreComm, **hold down the Code Red button on your vehicle's radio for at least 3 seconds** until you hear a ringing tone to indicate that your call has been connected. Hold down the foot switch in the cab when you are speaking, and end what you have to say with the word "over" to indicate that you expect a response. Release the foot switch when you are not speaking. Remember to speak slowly and clearly. You will usually receive a radio call from your depot shortly after you make a Code Red call. **You should not use the radio whilst the vehicle is in motion**

CODE
GREEN

Call your garage for non-emergency, mechanical defects, help or advice

CODE
BLUE

Call CentreComm for non-emergency, incident reporting or diversions

CODE
RED

Call CentreComm for emergency services, passenger injury or assault